

TERSUS





LUKA GNSS RECEIVER

LIGHTER, SMALLER AND SMARTER

LUKA GNSS RECEIVER

Smaller, lighter, and smarter. The LUKA GNSS receiver Ultimate version is equipped with a high-precision inertial measurement unit (IMU), which enables tilt measurement immune to magnetic disturbances. With calibration-free tilt compensation, the LUKA GNSS receiver offers reliable flexibility and efficiency, and surveyors no longer to keep the leveling pole upright. Additionally, the LUKA GNSS receiver comes with an internal high-performance multi-constellation, multi-frequency GNSS board that provides highly accurate and stable signal detection.



Application Scenario



Danger Zone



Hidden Point



Underground Utilities



Forest



City Canyon

Features



Multiple constellations & frequencies: GPS, GLONASS, BeiDou, Galileo, QZSS.



IP68-rated dust- & waterproof enclosure for reliability in harsh environments.

1568

1568 channels for enhanced performance.



Rich data transmission options: UHF radio, 4G network, Wi-Fi, Bluetooth, NFC.



High-accuracy tilt compensation without calibration, up to **2cm within 60°**, immune to magnetic disturbances.



Flexible and fast charging methods: 15W fast charging; Support power bank charging during Luka operation.



Smart battery with extended working hours and power level display.

TCS

Free Tersus Caster Service (TCS) subscription for correction data transmission.

Performance Comparison

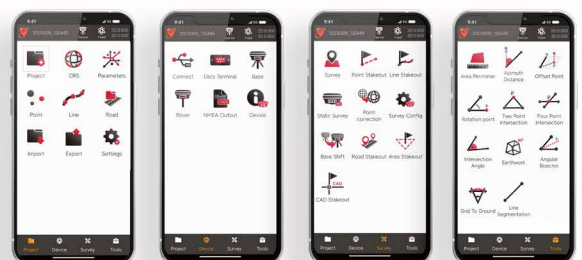
The LUKA GNSS Receiver has four versions: Ultimate, Ultimate w/o UHF, Basic and Basic w/o UHF. It provides selectivity for the requirement from different users.

Version	LED indicators	UHF radio	Tilt compensation (IMU)	Memory	Warranty period
Ultimate	Satellite, Correction data, Static, Solution, Bluetooth	✓	✓	8GB	ONE Year
Ultimate w/o UHF	Satellite, Correction data, Static, Solution, Bluetooth	—	✓	8GB	ONE Year
Basic	Satellite, Correction data, Static, Solution, Bluetooth	✓	—	8GB	ONE Year
Basic w/o UHF	Satellite, Correction data, Static, Solution, Bluetooth	—	—	8GB	ONE Year



NUWA

Nuwa is a survey application software based on Android OS (Operating System), designed by and all rights reserved to Tersus GNSS Inc. Nuwa is simple, easy to use and has a friendly user interface. It is designed to work with the LUKA GNSS receiver, Oscar GNSS Receiver, and other receivers that support NMEA-0183. Nuwa provides extensive pre-defined coordinate systems that are used worldwide, and various data formats import and export like TXT, CSV, DXF, SHP, RAW, KML/KMZ, LandXML, RW5, HTML, and so on.



Technical Specifications

LUKA

Performance

Signal Tracking: GPS L1/L2/L5; BeiDou B1/B2/B3/B1C/B2a; GLONASS L1/L2; Galileo E1/E5a/E5b; QZSS L1/L2/L5	
Channels:	1568
Single Point Positioning Accuracy (RMS): - Horizontal: - Vertical:	1.5m 2.5m
DGPS Positioning Accuracy (RMS): - Horizontal: - Vertical:	0.25m 0.5m
High-Precision Static (RMS): - Horizontal: - Vertical:	2.5mm+0.1ppm 3.5mm+0.4ppm
Static & Fast Static (RMS): - Horizontal: - Vertical:	2.5mm+0.5ppm 5mm+0.5ppm
Post Processed Kinematic (RMS): - Horizontal: - Vertical:	8mm+1ppm 15mm+1ppm
Real Time Kinematic (RMS): - Horizontal: - Vertical:	8mm+1ppm 15mm+1ppm
Initialization (Typical):	4s ⁽¹⁾
Initialization Reliability:	>99.9% ⁽²⁾
Network Real Time Kinematic (RMS): - Horizontal: - Vertical:	8mm+0.5ppm 15mm+0.5ppm
Observation Accuracy (zenith direction): - C/A Code: - P Code: - Carrier Phase:	10cm 10cm 1mm
Time To First Fix (TTFF): - Cold Start: - Warm Start:	<30s <5s
Re-acquisition:	<1s

Performance – continued

Tilt compensation accuracy (No tilt angle limit): $\leq 2\text{cm}(\text{within } 60^\circ)^{(3)}$	
Timing Accuracy (RMS):	20ns
Velocity Accuracy (RMS):	0.03m/s

Software Support

Tersus Nuwa

System & Data

Operating System:	Linux
Storage:	Built-in 8GB
Differential Data Format:	CMR, RTCM 2.x, RTCM 3.x
Data Output:	RINEX, NMEA-0183, Tersus Binary
Data Update Rate:	20Hz

Communication

Cellular:	4G LTE/WCDMA/GSM/EDGE
Cellular Bands:	LTE FDD B1,B3,B7,B8,B20, B28A LTE TDD B38,B40,B41 WCDMA B1,B8 GSM/EDGE B3,B8
Network Protocols:	Ntrip Client, Ntrip Server, TCP, Tersus Caster Service (TCS)
Wi-Fi:	802.11b/g/n
Bluetooth:	4.1

Internal Radio⁽³⁾

RF Transmit Power:	0.5W/1.0W
Frequency Range:	410MHz ~ 470MHz
Operating Mode:	Half-duplex
Channel Spacing:	12.5KHz / 25KHz
Air Baud Rate:	4800 / 9600 / 19200bps
Modulation Type:	GMSK, 4FSK
Radio Protocols:	Transparent, TrimTalk450, TrimMark3, South,Satel

Wired Communication

USB:	Type-C, OTG
------	-------------

User Interface

Button:	Power Button
LED Indicators:	Satellite, Correction data, Static, Solution, Bluetooth
Voice:	Support in Nuwa App
Power Display:	Support

Electrical

External Power Supply:	Support USB (5~20V)
Fast Charging:	Support, 15W max(5V 3A)
Battery:	Built-in, 7000mAh/7.4V
Charing Time:	3 hours (20%~90%)
Battery Charging Temperature:	+10°C ~ +45°C
Working Time:	Up to 19 hours ⁽⁴⁾

Physical

Dimension:	$\phi 132 \times 68\text{mm}$
Weight:	$\leq 827\text{g}^{(5)}$
Operating Temperature:	-40°C ~ +70°C
Storage Temperature:	-55°C ~ +85°C
Relative Humidity:	100% not condensed
Dust- & Waterproof:	IP68
Pole Drop onto Concrete:	2m
Vibration:	MIL-STD-810G, FIG 514.6C-1

Note:

- (1) The initialization time depends on various factors, including the number of satellites, observation time, atmospheric conditions, multi-path, obstructions, satellite geometry, etc.
- (2) The initialization reliability may be affected by atmospheric conditions, signal multipath, and satellite geometry.
- (3) IMU and built-in radio are optional, details refer to performance comparison table.
- (4) The working time of the battery is related to the working environment, working temperature and battery life. Up to 19 hours working in 4G/3G/2G network and Rover radio mode.
- (5) The actual size/weight may vary depending on the manufacturing process and measurement method.



LinkedIn



Facebook



Twitter



YouTube

To learn more, please visit: www.tersus-gnss.com
Sales inquiry: sales@tersus-gnss.com
Technical support: support@tersus-gnss.com

Tersus GNSS reserves the right to change specification.
©2023 Tersus GNSS Inc. All rights reserved.

Global Headquarter

Tersus GNSS Australia
Level 2, 990 Whitehorse Rd., Box Hill,
VIC 3128, Australia
+61 3 9018 5598

US Office

Tersus GNSS United States
809 San Antonio Rd, Suite 10,
Palo Alto CA 94303-4634,
United States
+1 4158 0048 00

China Office

Tersus GNSS China
No.666 Zhangheng Road,
Pudong Shanghai 201203,
PR China
+86 21-5080 3061